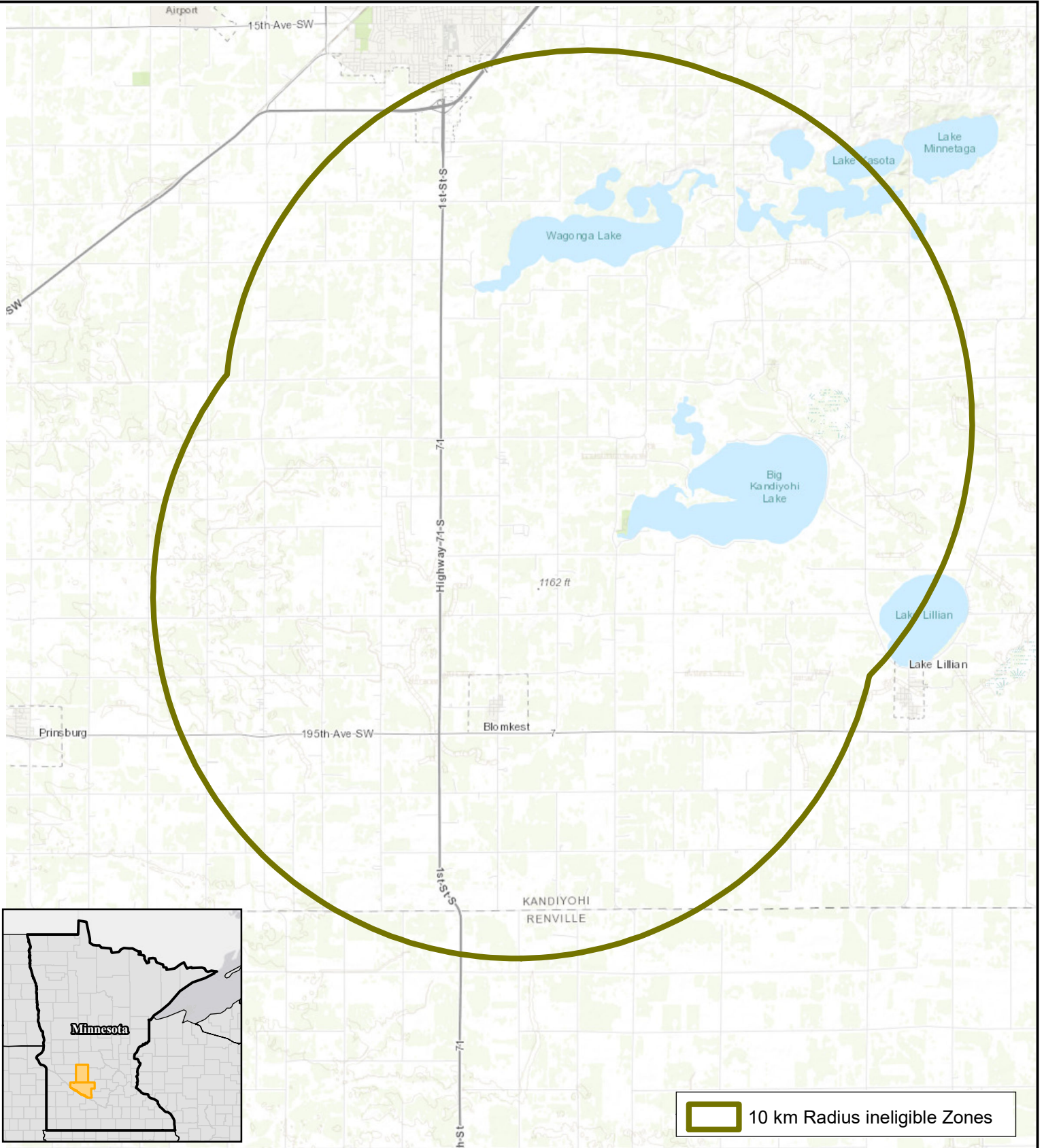



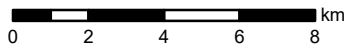


10 km Radius Ineligible Zone



 10 km Radius ineligible Zones

USDA, APHIS, VS
 Center for Epidemiology and Animal Health
 2150 Centre Ave.
 Fort Collins, CO 80526
 Data Source:
 APHIS, USDA EMRS



Date Created: November 16, 2018
 Time Created: 7:39:20 AM MST



Coordinate System: WGS 1984 Web Mercator Auxiliary Sphere

These data, and all the information contained therein, have been collected by the U.S. Department of Agriculture's Animal and Plant Health Inspection Service (APHIS), or by its cooperators on APHIS' behalf, for restricted government purposes only and is the sole property of APHIS. See full disclaimer here: <https://www.aphis.usda.gov/help/map-disclaimer>